

# 2014 SPRING HHC GATHERING



## FELLOWSHIP IN NORTHEAST MISSOURI

Please join us for 3 DAYS of Fun, Work and Fellowship

- camping • canoeing • fishing • swimming • hiking
- building a living network of believers •

### May 9 - 11

Hosted by the Jarvis Family at  
Lake of the Oaks

QUESTIONS? CALL OR EMAIL

573-288-0099 or [creativeimpact@centurytel.net](mailto:creativeimpact@centurytel.net)



Free Will/Love Offerings will be accepted to donate to the Lake community for use of facilities.

#### Friday May 9

Set up tents, campsites meet and greet

#### Saturday May 10

Hiking, Fishing, Swimming, Recreation Kingdom Topics, Presentations, Projects

#### Sunday May 11

Hiking, Fishing, Swimming, Recreation, Kingdom Topics, Clean up campsites and Clubhouse

#### Monday May 12

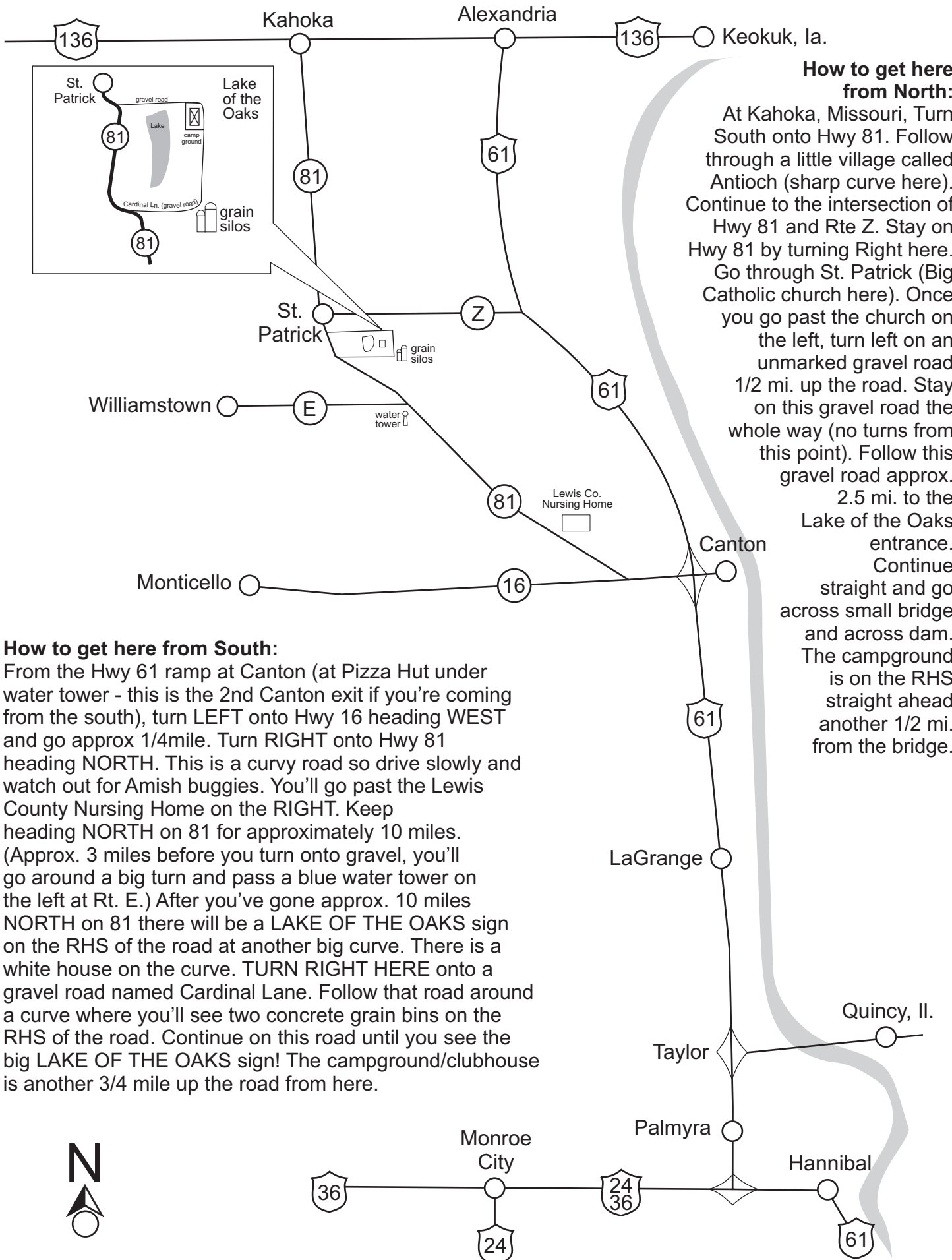
Bonus Day

#### Discussion Topics:

Health, Essential Oils, Cottage Industries, Networking, CoRs, Homesteading, Homeschool, Gardening, Preparedness, and more!

#### Food ideas:

Soups, Sandwiches, Pasta, Eggs, Cheese, Potatoes, Casseroles, Fruits, etc. We have access to a well appointed kitchen including several roasters. Bring enough for you and some to share. Grocery stores are close by.



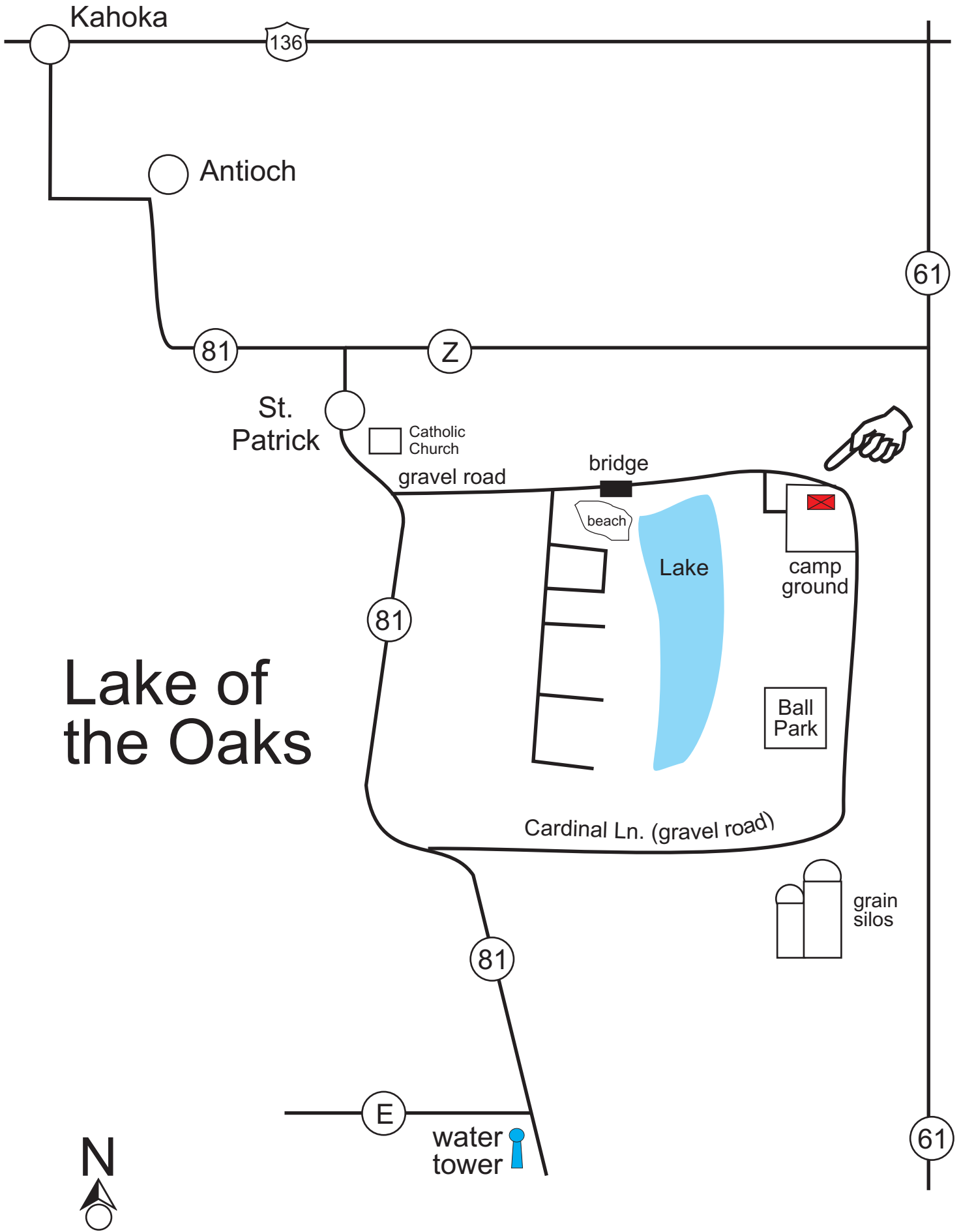
**How to get here from North:**

At Kahoka, Missouri, Turn South onto Hwy 81. Follow through a little village called Antioch (sharp curve here). Continue to the intersection of Hwy 81 and Rte Z. Stay on Hwy 81 by turning Right here. Go through St. Patrick (Big Catholic church here). Once you go past the church on the left, turn left on an unmarked gravel road 1/2 mi. up the road. Stay on this gravel road the whole way (no turns from this point). Follow this gravel road approx. 2.5 mi. to the Lake of the Oaks entrance. Continue straight and go across small bridge and across dam. The campground is on the RHS straight ahead another 1/2 mi. from the bridge.

**How to get here from South:**

From the Hwy 61 ramp at Canton (at Pizza Hut under water tower - this is the 2nd Canton exit if you're coming from the south), turn LEFT onto Hwy 16 heading WEST and go approx 1/4 mile. Turn RIGHT onto Hwy 81 heading NORTH. This is a curvy road so drive slowly and watch out for Amish buggies. You'll go past the Lewis County Nursing Home on the RIGHT. Keep heading NORTH on 81 for approximately 10 miles. (Approx. 3 miles before you turn onto gravel, you'll go around a big turn and pass a blue water tower on the left at Rt. E.) After you've gone approx. 10 miles NORTH on 81 there will be a LAKE OF THE OAKS sign on the RHS of the road at another big curve. There is a white house on the curve. TURN RIGHT HERE onto a gravel road named Cardinal Lane. Follow that road around a curve where you'll see two concrete grain bins on the RHS of the road. Continue on this road until you see the big LAKE OF THE OAKS sign! The campground/clubhouse is another 3/4 mile up the road from here.





Kahoka



Antioch



St. Patrick



gravel road

bridge



beach

Lake



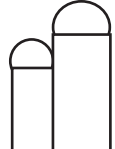
camp ground



Ball Park

Lake of the Oaks

Cardinal Ln. (gravel road)



grain silos



water tower

